

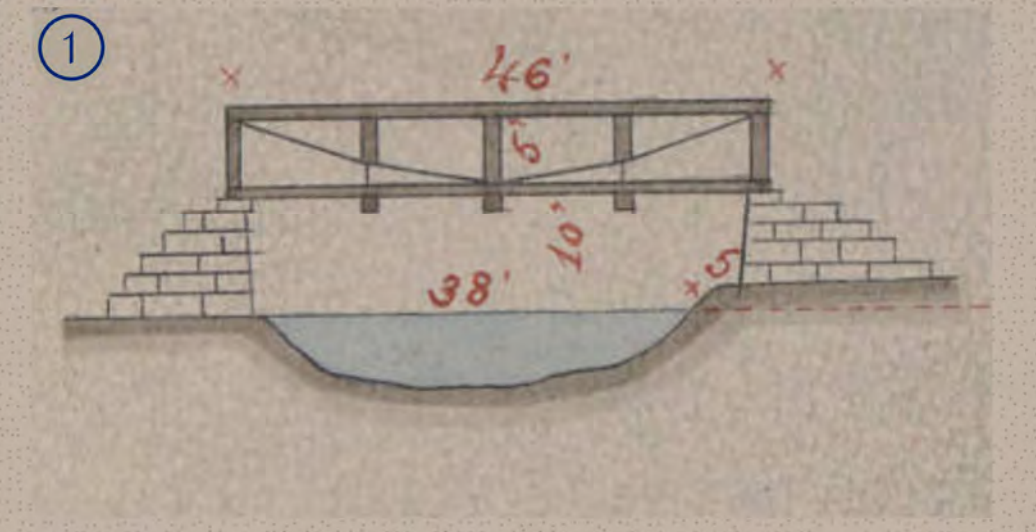
Map of the OHIO CANAL

ALONG WALNUT CREEK

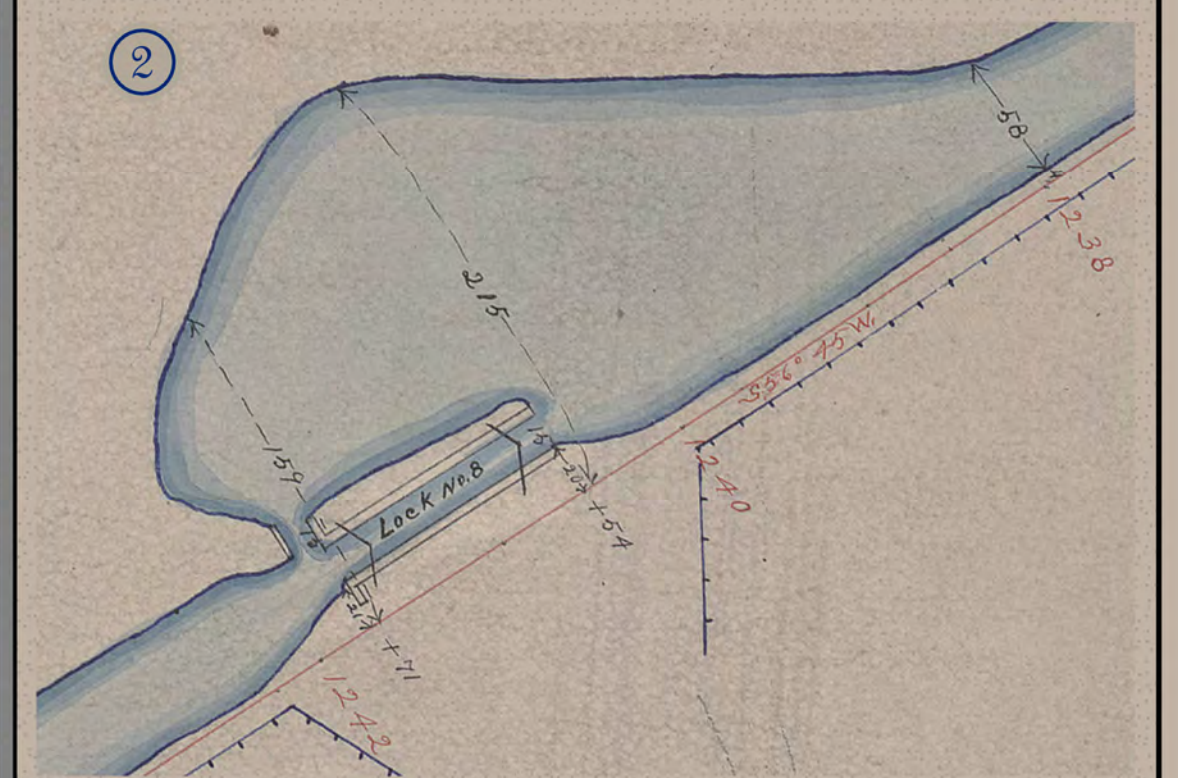
FROM STATION 1198 TO STATION 1390
FAIRFIELD COUNTY
OHIO



CANAL CROSSINGS CIRCA 1895



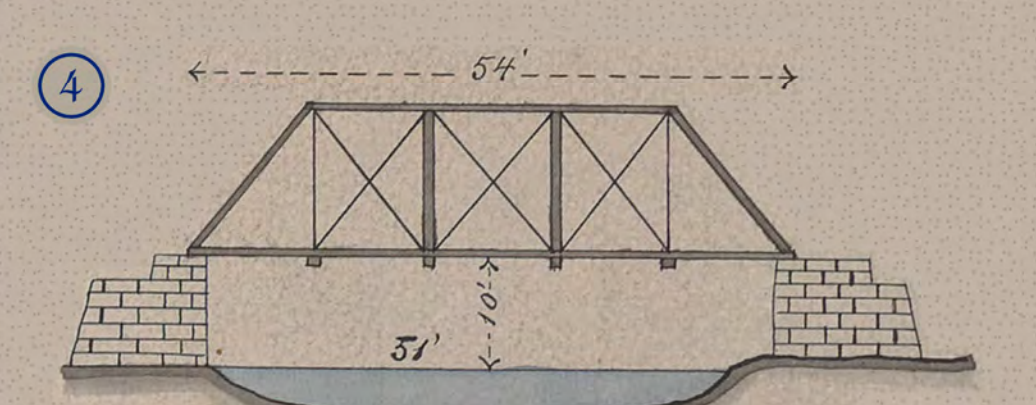
BASIL ROAD BRIDGE



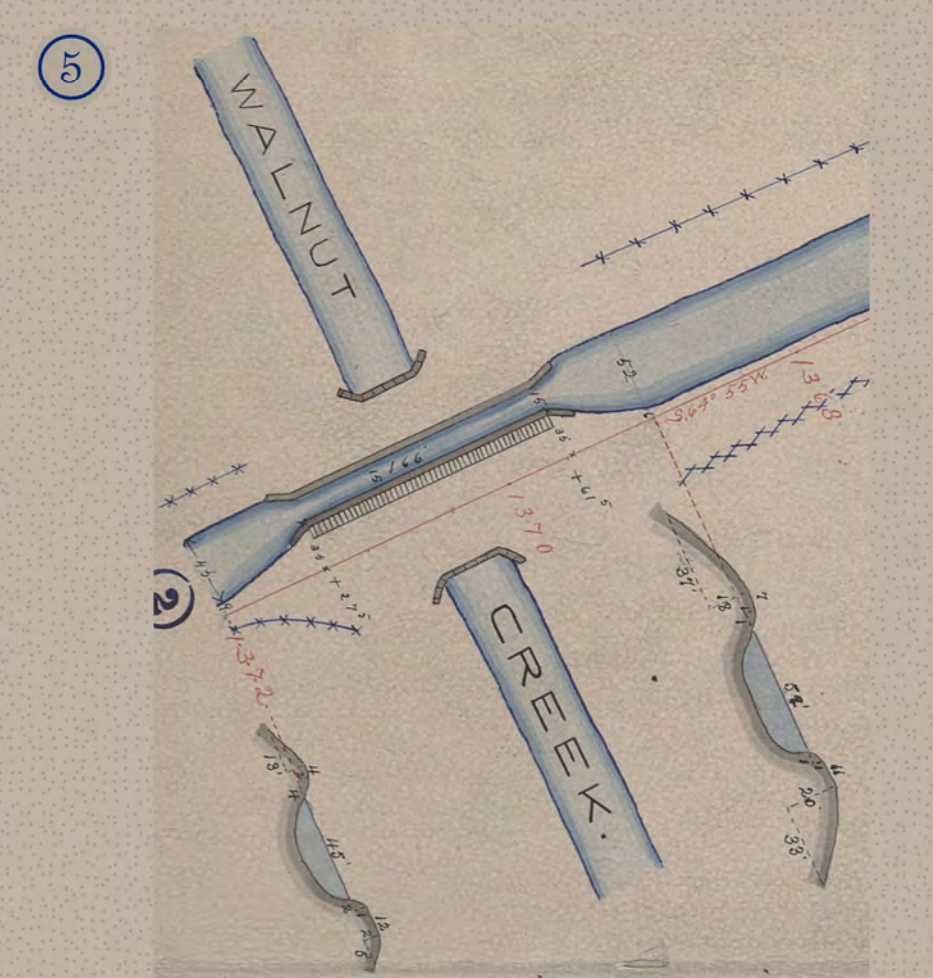
CANAL LOCK NO. 8



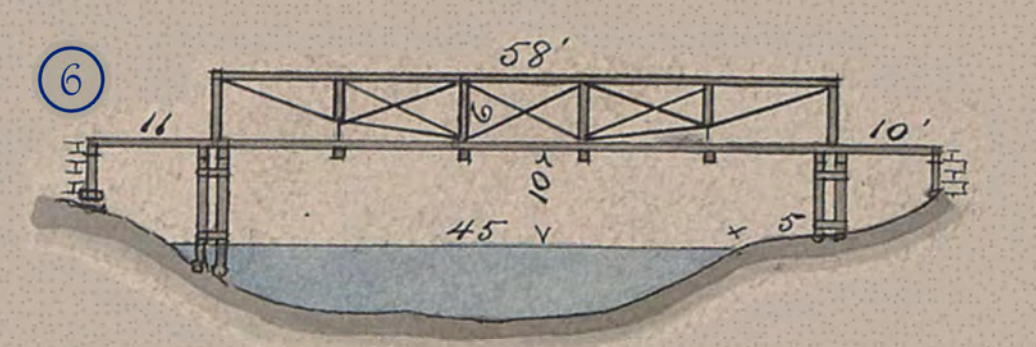
CANAL CROSSING OVER TRIBUTARY



LEONARD ROAD BRIDGE



CANAL CROSSING OVER WALNUT CREEK



PLEASANTVILLE ROAD BRIDGE